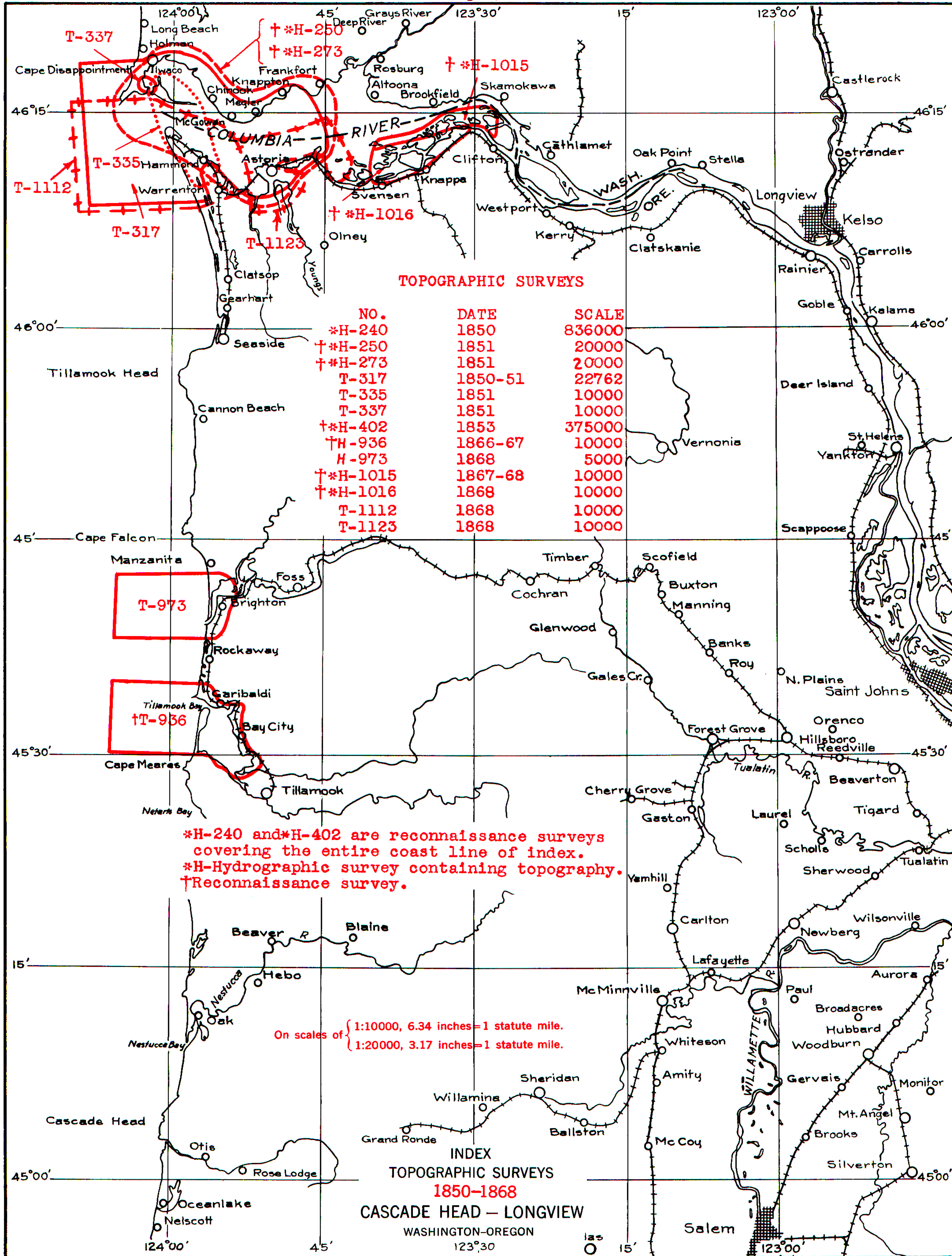


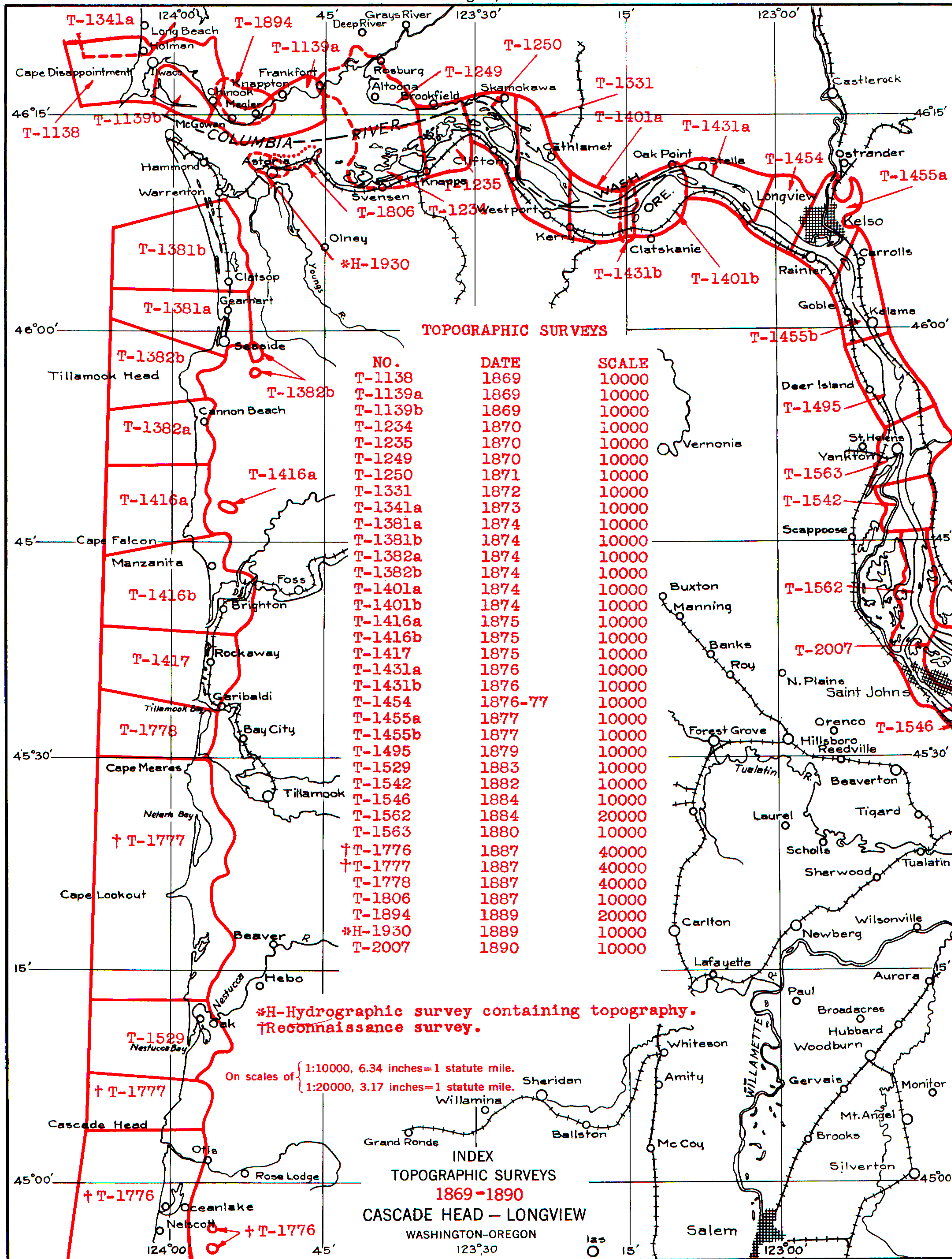
TOPOGRAPHIC SURVEYS

NO.	DATE	SCALE
T-3488	1914	10000
T-3489	1914	10000
T-3802	1920	10000
T-3803	1920	10000
T-4338	1927	20000
T-4339	1927	20000
T-4411	1928	20000
T-4412	1928	10000
T-4413	1928	20000
T-4414	1928	20000
T-4415	1928	10000
T-4416	1928	20000
T-4417	1928	20000
T-4418	1928	10000
T-4419	1928	20000

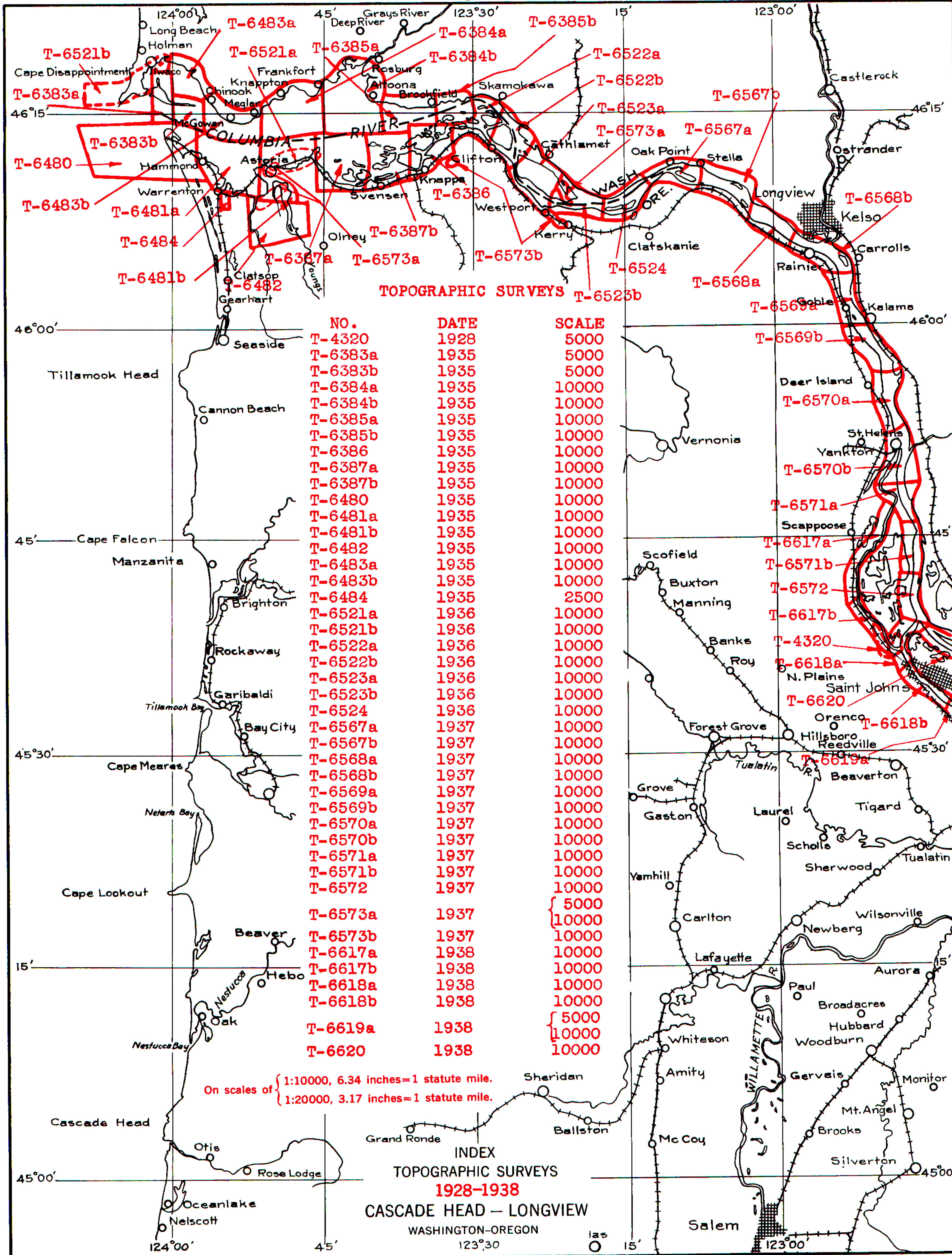
INDEX  
 TOPOGRAPHIC SURVEYS  
 1890-1928  
 UMPQUA RIVER - SILETZ BAY  
 OREGON

On scales of { 1:10000, 6.34 inches=1 statute mile.  
 { 1:20000, 3.17 inches=1 statute mile.









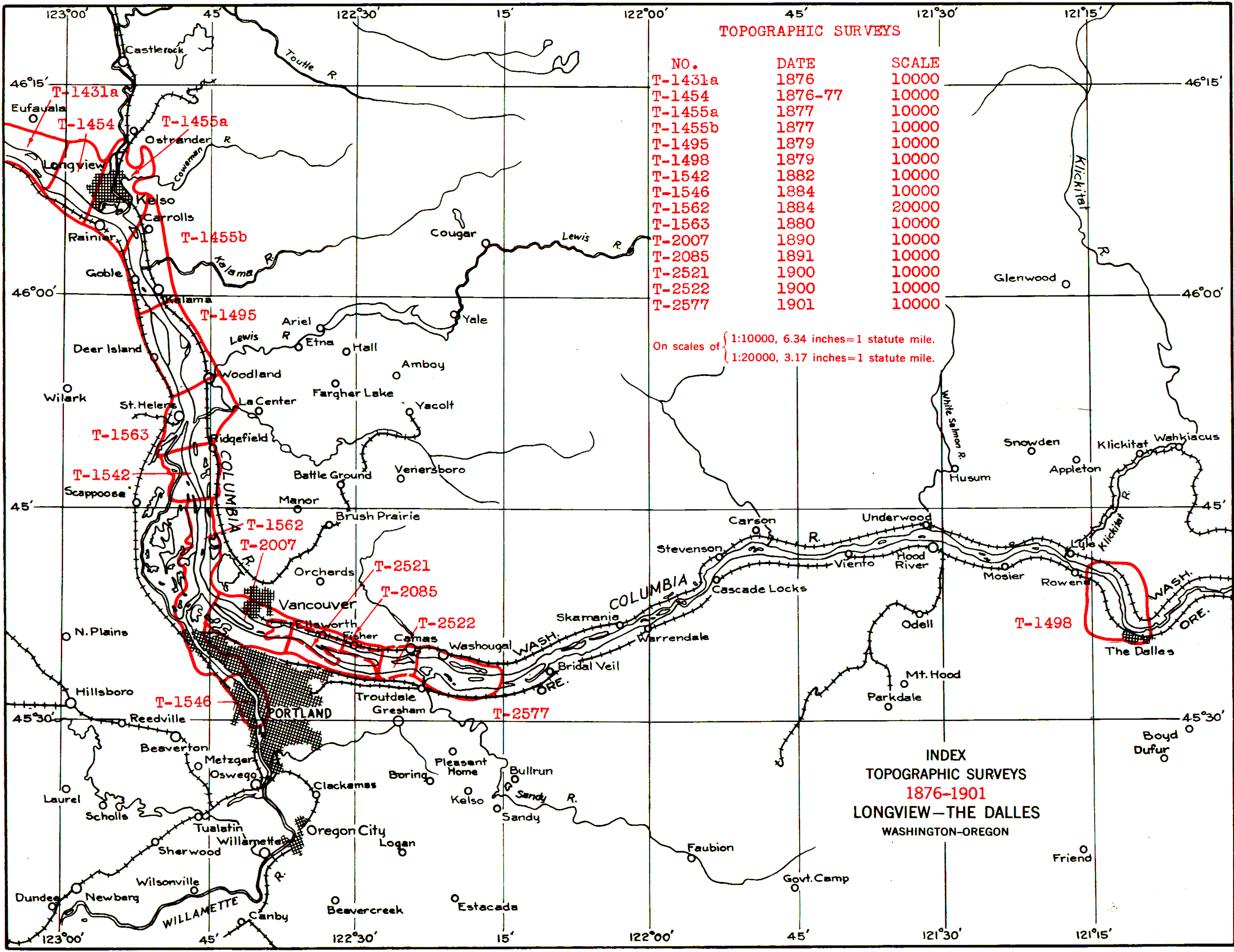
**TOPOGRAPHIC SURVEYS**

NO.	DATE	SCALE
T-4320	1928	5000
T-6383a	1935	5000
T-6383b	1935	5000
T-6384a	1935	10000
T-6384b	1935	10000
T-6385a	1935	10000
T-6385b	1935	10000
T-6386	1935	10000
T-6387a	1935	10000
T-6387b	1935	10000
T-6480	1935	10000
T-6481a	1935	10000
T-6481b	1935	10000
T-6482	1935	10000
T-6483a	1935	10000
T-6483b	1935	10000
T-6484	1935	2500
T-6521a	1936	10000
T-6521b	1936	10000
T-6522a	1936	10000
T-6522b	1936	10000
T-6523a	1936	10000
T-6523b	1936	10000
T-6524	1936	10000
T-6567a	1937	10000
T-6567b	1937	10000
T-6568a	1937	10000
T-6568b	1937	10000
T-6569a	1937	10000
T-6569b	1937	10000
T-6570a	1937	10000
T-6570b	1937	10000
T-6571a	1937	10000
T-6571b	1937	10000
T-6572	1937	10000
T-6573a	1937	{ 5000 10000
T-6573b	1937	10000
T-6617a	1938	10000
T-6617b	1938	10000
T-6618a	1938	10000
T-6618b	1938	10000
T-6619a	1938	{ 5000 10000
T-6620	1938	10000

On scales of { 1:10000, 6.34 inches=1 statute mile.  
1:20000, 3.17 inches=1 statute mile.

INDEX  
TOPOGRAPHIC SURVEYS  
1928-1938  
CASCADE HEAD - LONGVIEW  
WASHINGTON-OREGON





**TOPOGRAPHIC SURVEYS**

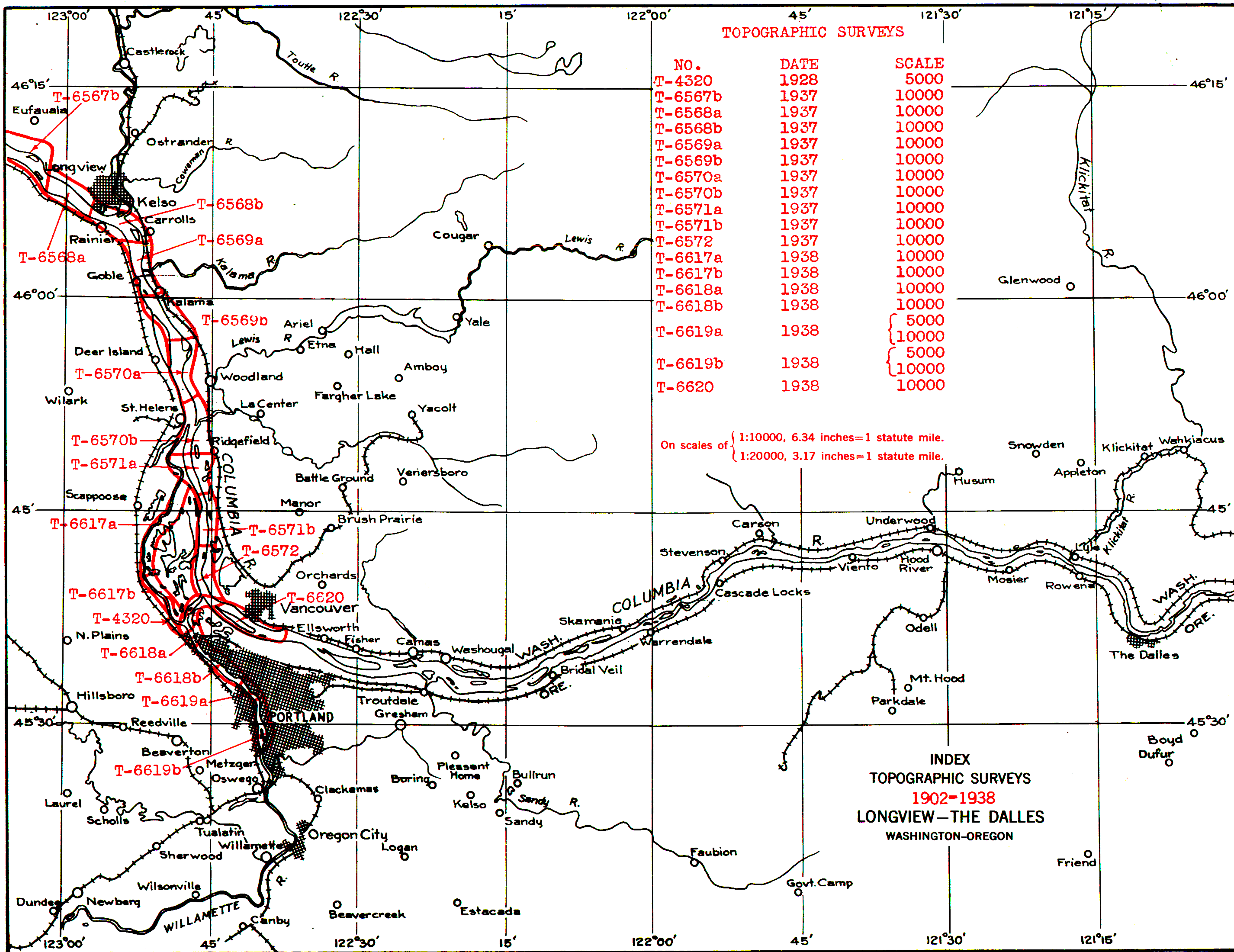
NO.	DATE	SCALE
T-1431a	1876	10000
T-1454	1876-77	10000
T-1455a	1877	10000
T-1455b	1877	10000
T-1495	1879	10000
T-1498	1879	10000
T-1542	1882	10000
T-1546	1884	10000
T-1562	1884	20000
T-1563	1880	10000
T-2007	1890	10000
T-2085	1891	10000
T-2521	1900	10000
T-2522	1900	10000
T-2577	1901	10000

On scales of { 1:10000, 6.34 inches=1 statute mile.  
1:20000, 3.17 inches=1 statute mile.

**INDEX  
TOPOGRAPHIC SURVEYS  
1876-1901  
LONGVIEW-THE DALLES  
WASHINGTON-OREGON**

DEPARTMENT OF COMMERCE  
U.S. Coast and Geodetic Survey  
Washington, D.C.

Topographic Index No. 45 A



**TOPOGRAPHIC SURVEYS**

NO.	DATE	SCALE
T-4320	1928	5000
T-6567b	1937	10000
T-6568a	1937	10000
T-6568b	1937	10000
T-6569a	1937	10000
T-6569b	1937	10000
T-6570a	1937	10000
T-6570b	1937	10000
T-6571a	1937	10000
T-6571b	1937	10000
T-6572	1937	10000
T-6617a	1938	10000
T-6617b	1938	10000
T-6618a	1938	10000
T-6618b	1938	10000
T-6619a	1938	{ 5000 10000
T-6619b	1938	{ 5000 10000
T-6620	1938	10000

On scales of { 1:10000, 6.34 inches=1 statute mile.  
1:20000, 3.17 inches=1 statute mile.

**INDEX  
TOPOGRAPHIC SURVEYS  
1902-1938  
LONGVIEW—THE DALLES  
WASHINGTON—OREGON**

