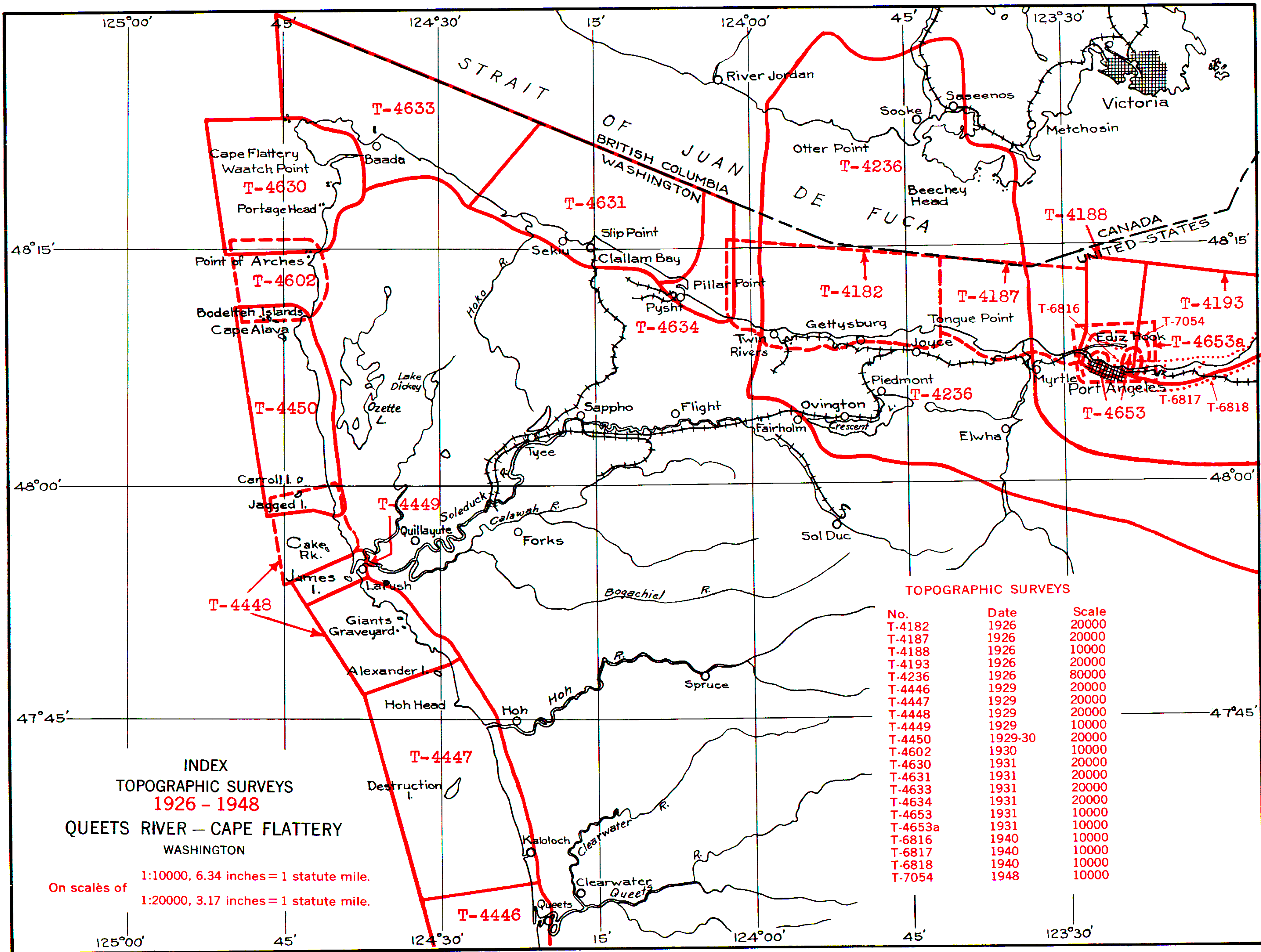


DEPARTMENT OF COMMERCE
 U.S. Coast and Geodetic Survey
 Washington, D.C.

Topographic Index No. 47 A



INDEX
 TOPOGRAPHIC SURVEYS
 1926 - 1948
 QUEETS RIVER - CAPE FLATTERY
 WASHINGTON

On scales of
 1:10000, 6.34 inches = 1 statute mile.
 1:20000, 3.17 inches = 1 statute mile.

TOPOGRAPHIC SURVEYS

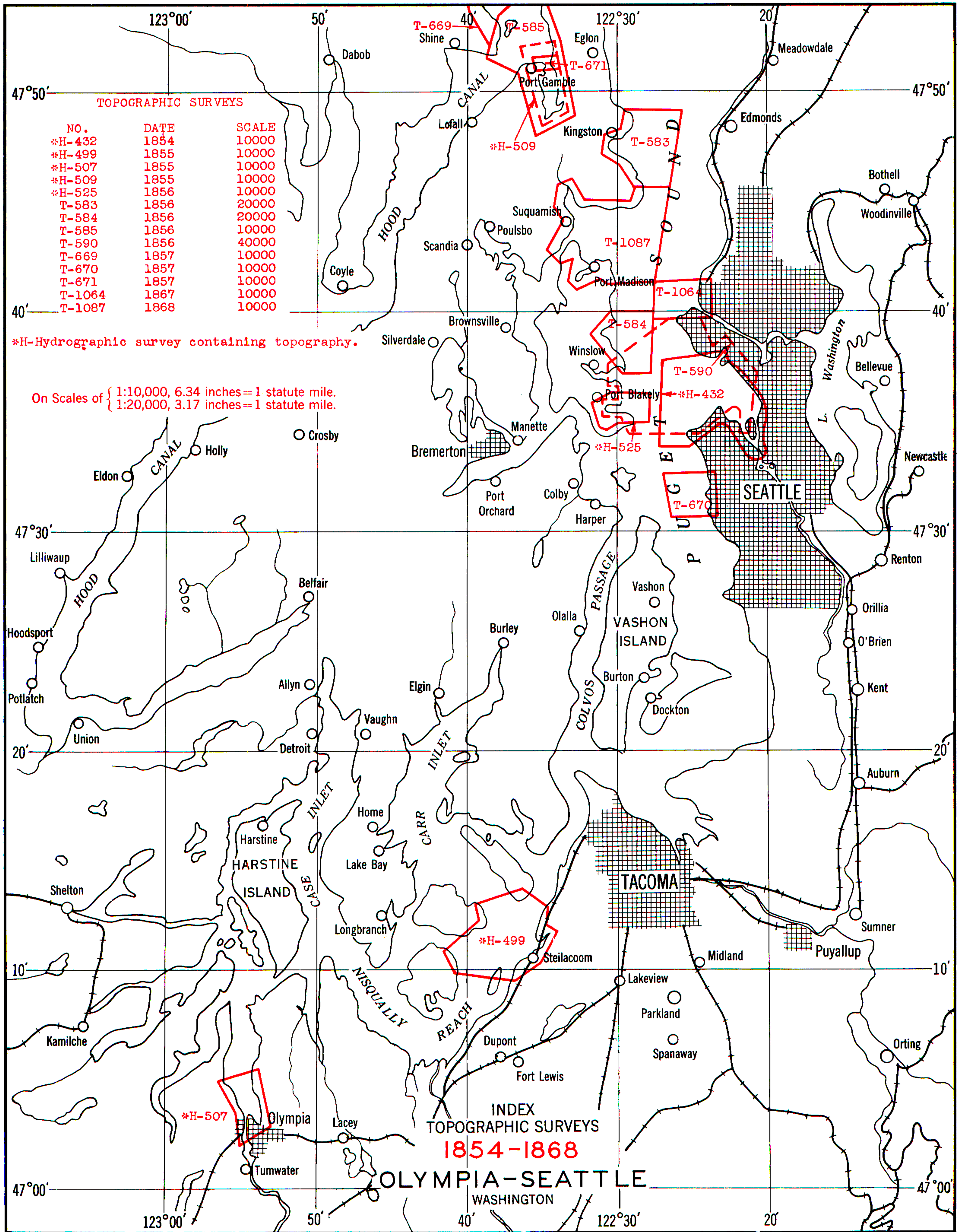
No.	Date	Scale
T-4182	1926	20000
T-4187	1926	20000
T-4188	1926	10000
T-4193	1926	20000
T-4236	1926	80000
T-4446	1929	20000
T-4447	1929	20000
T-4448	1929	20000
T-4449	1929	10000
T-4450	1929-30	20000
T-4602	1930	10000
T-4630	1931	20000
T-4631	1931	20000
T-4633	1931	20000
T-4634	1931	20000
T-4653	1931	10000
T-4653a	1931	10000
T-6816	1940	10000
T-6817	1940	10000
T-6818	1940	10000
T-7054	1948	10000

DEPARTMENT OF COMMERCE
 U.S. Coast and Geodetic Survey
 Washington, D.C.

Topographic Index No. 47 B

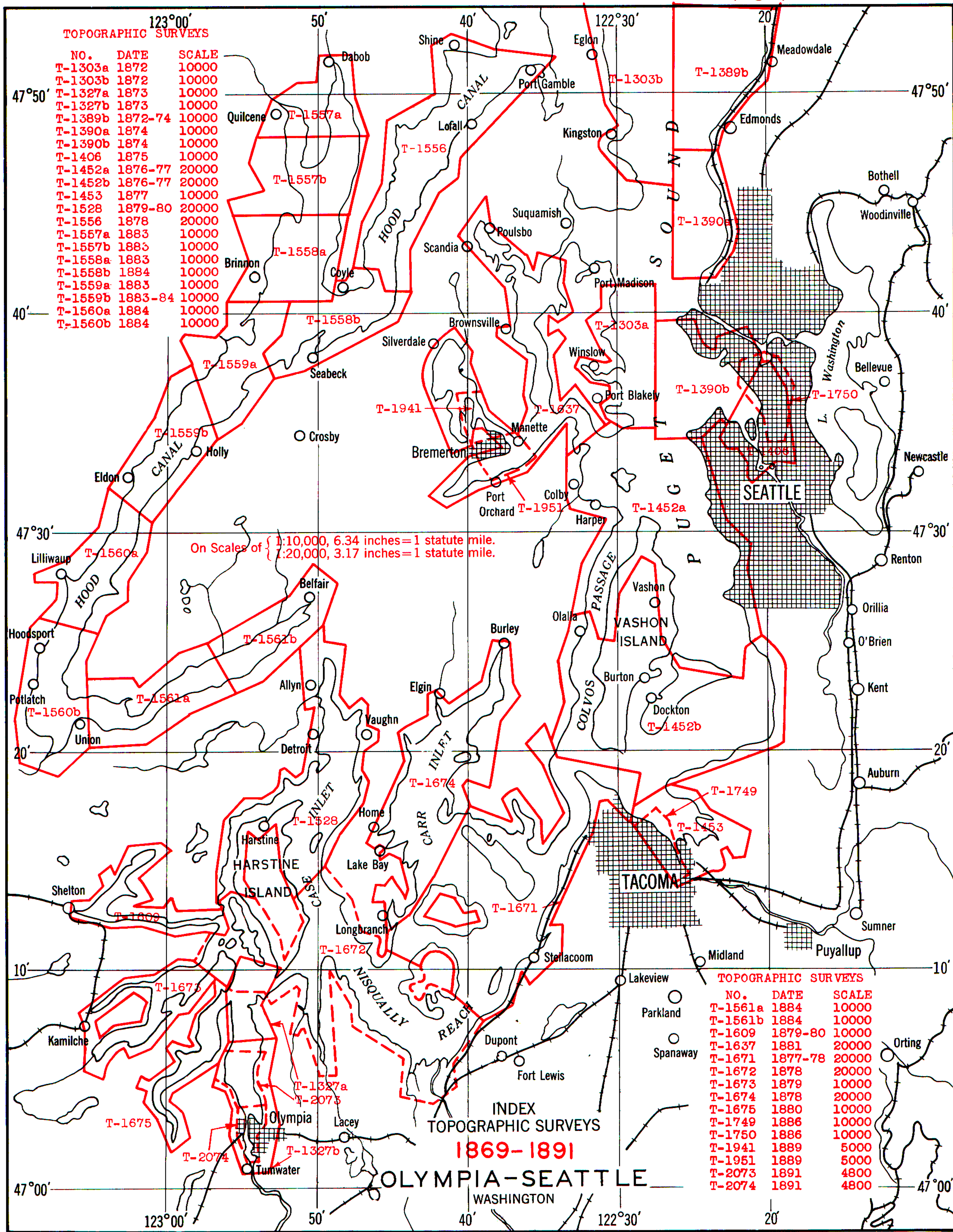
DEPARTMENT OF COMMERCE
U. S. Coast and Geodetic Survey
Washington, D.C.

Topographic Index No. 48 A



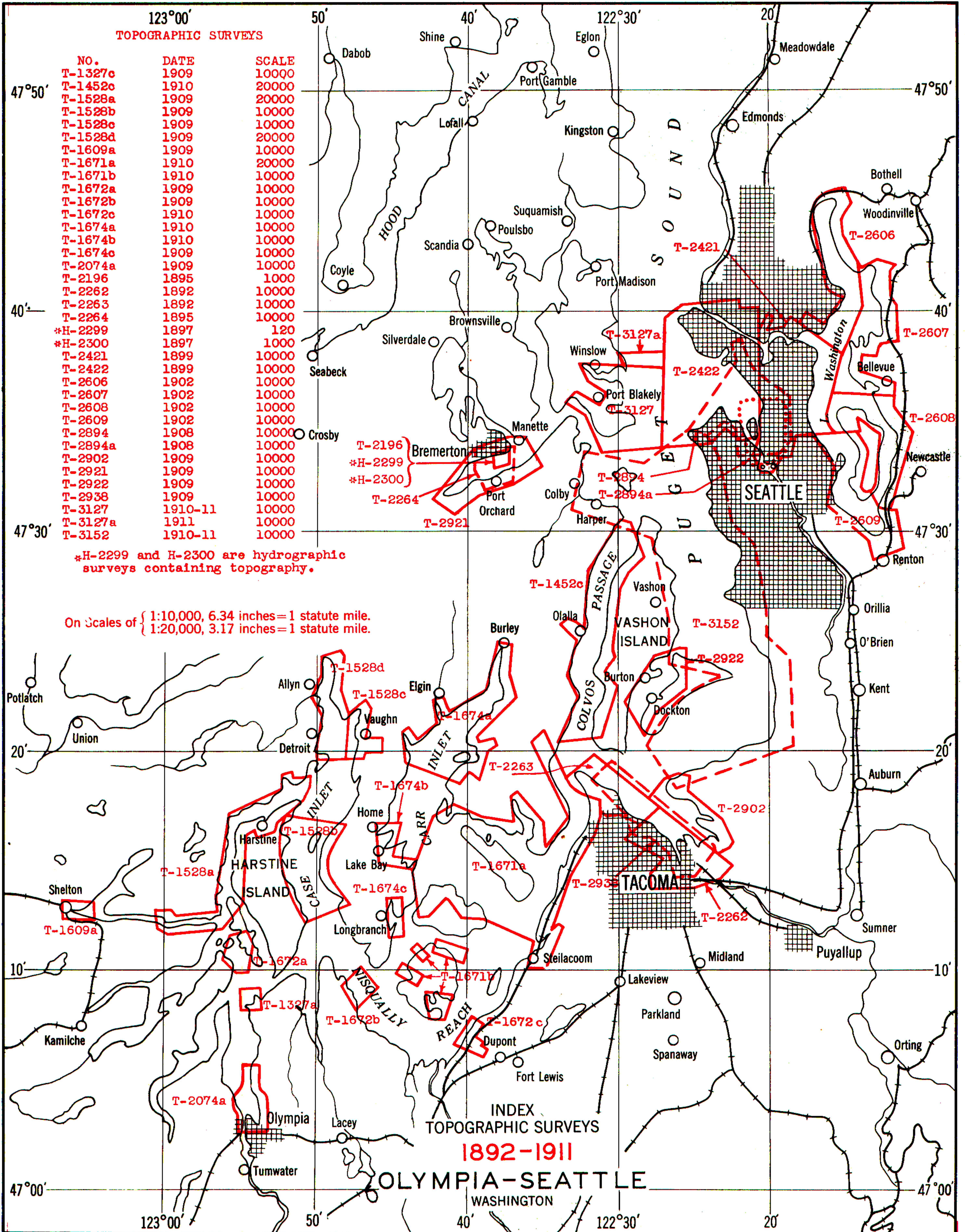
DEPARTMENT OF COMMERCE
U. S. Coast and Geodetic Survey
Washington, D.C.

Topographic Index No. 48 B



DEPARTMENT OF COMMERCE
U. S. Coast and Geodetic Survey
Washington, D.C.

Topographic Index No. 48C



DEPARTMENT OF COMMERCE
U. S. Coast and Geodetic Survey
Washington, D.C.

Topographic Index No. 48 D

